

Scaled data based on original data using  
LM-79-08 Approved Method: Electrical and Photometric Measurements of Solid-  
State Lighting Products

Test Report Prepared for  
Cooper Lighting Solutions  
(formerly Eaton)

Brand: McGRAW-EDISON

Report Number: P945744

Luminaire Tested: **GALN-SB1C-835-U-SLR-HSS**

Issue Date: 1/21/2025

**Test Information**

Test Method: LM-79-08  
Report Number: P945744  
TEST IS SCALED FROM IESNA LM-79-08 TEST DATA (G2-2411-289-9)  
Test Lab: INNOVATION CENTER  
Issue Date: 1/21/2025  
Manufacturer: COOPER LIGHTING SOLUTIONS (FORMERLY EATON)  
Product Line: McGRAW-EDISON  
Catalog Number: GALN-SB1C-835-U-SLR-HSS  
Description: GALLEON AREA AND ROADWAY HIGH DENSITY LED LUMINAIRE  
(1) 80 CRI, 3500K, 615mA LIGHTSQUARE WITH 26 LEDS AND SPILL LIGHT  
ELIMINATOR RIGHT OPTICS WITH HOUSE SIDE SHIELD  
Light Source: -  
Ballast/Driver: -

**Summary**

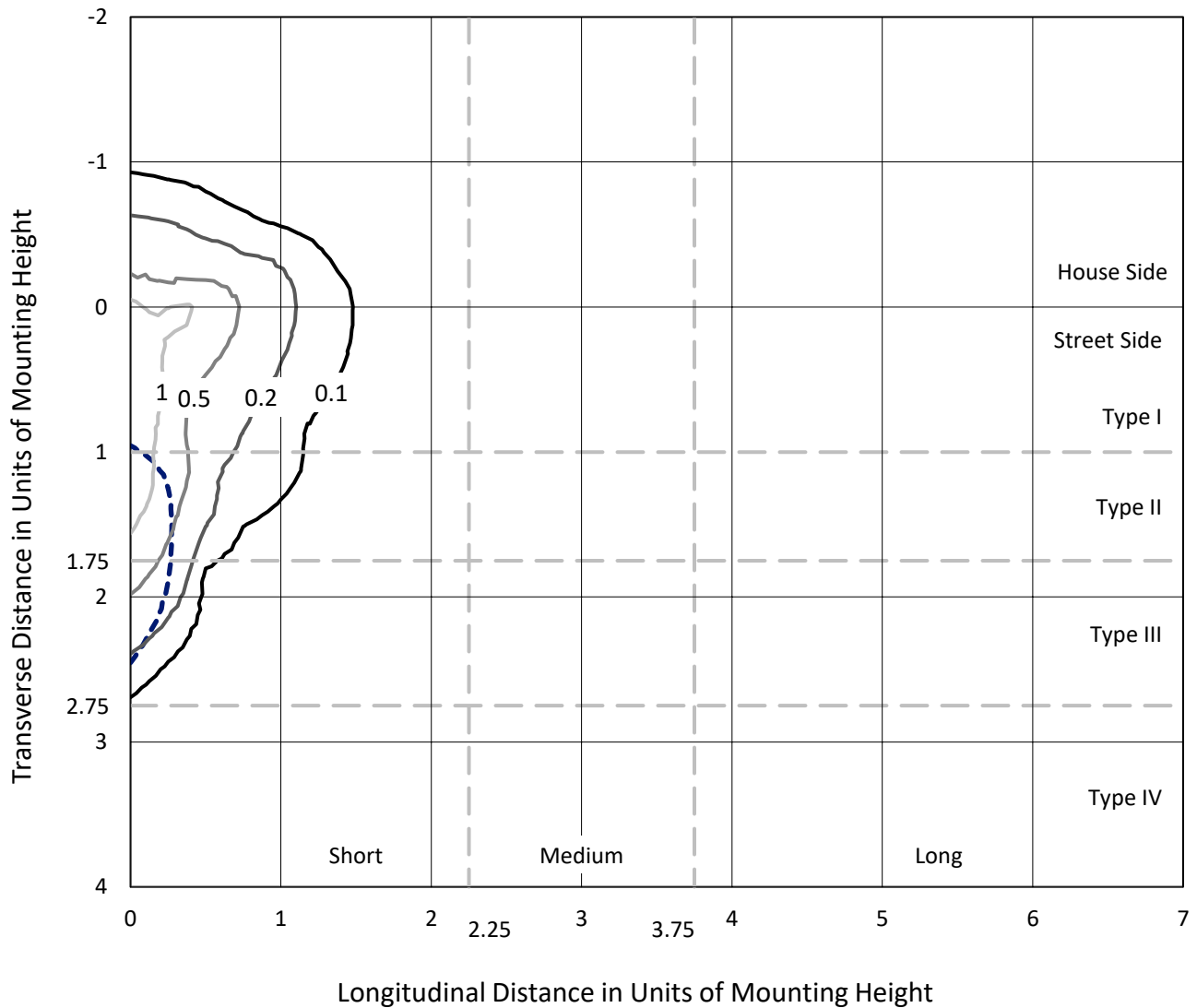
Lumens per Lamp: N/A  
Luminaire Lumens: 5303 lumens  
Efficiency: N/A  
Efficacy: 97.5 lumens/watt  
Luminous Opening: Rectangular (W 0.5' x L: 0.5' x H: 0')  
IES Classification: Type IV - Short  
BUG Rating: B1 - U0 - G2  
  
Input Watts (W): 54.4  
Input Voltage (V): NR  
Input Current (Ain): NR  
Voltage Rise (V): NR  
Power Factor: NR  
Total Harmonic Distortion (THDi): NR  
Frequency (hertz): 60  
Stabilization Time: NR  
Operation Time: NR  
Ambient Temperature (°C): NR  
Test Distance: 24 FT



REPORT NUMBER: P945744  
 CATALOG NUMBER: GALN-SB1C-835-U-SLR-HSS

### Iso-Footcandle Lines of Horizontal Illumination

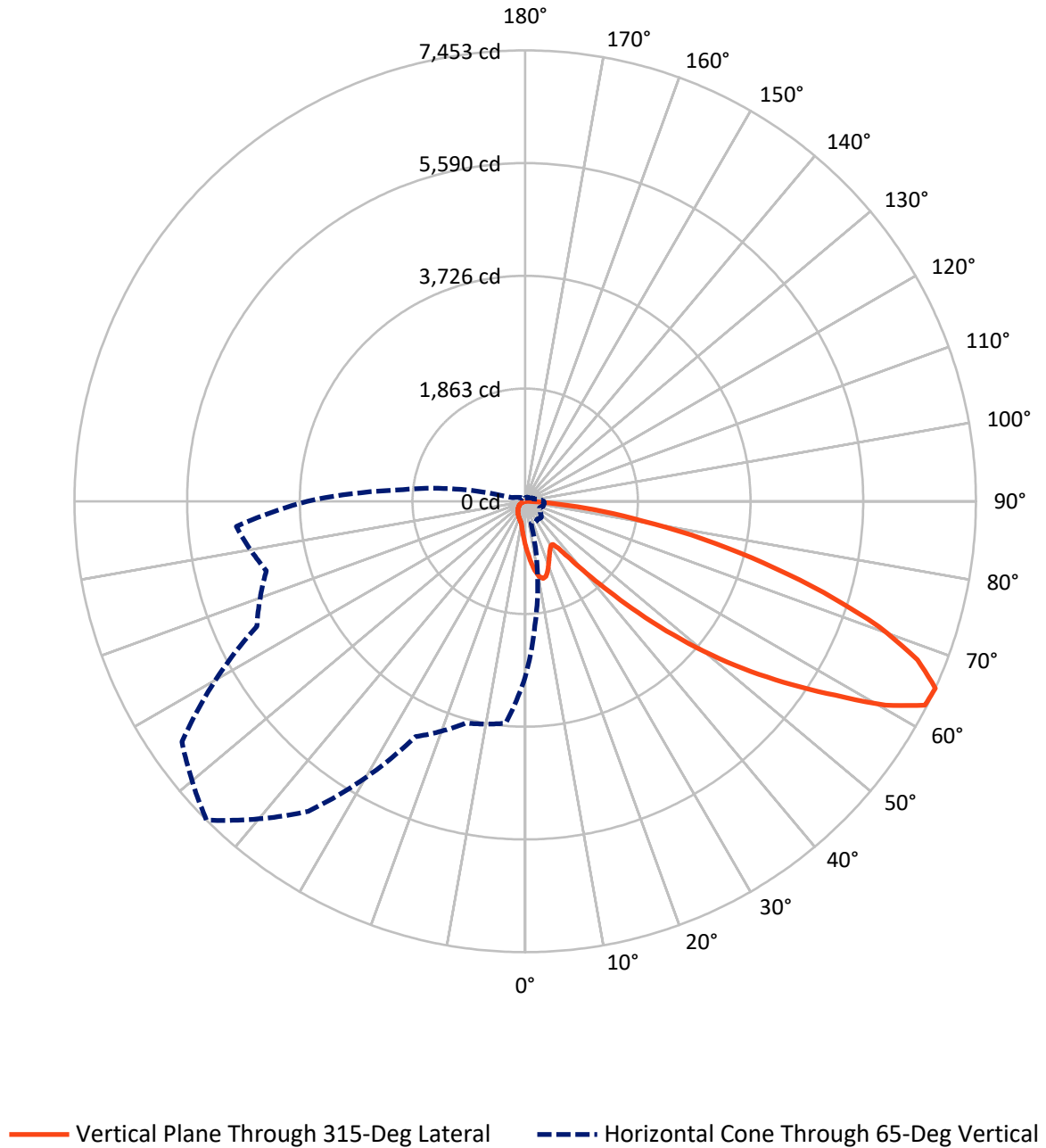
× Max cd  
 - - - 1/2 Max cd



Based on 25 foot mounting height. Maximum calculated value = 1.6 fc  
 Type IV - Short - N/A

REPORT NUMBER: P945744  
CATALOG NUMBER: GALN-SB1C-835-U-SLR-HSS

### Luminous Intensity Polar Plot



REPORT NUMBER: P945744  
 CATALOG NUMBER: GALN-SB1C-835-U-SLR-HSS

**FLUX DISTRIBUTION:**

		Downward	Upward	Total
<b>House Side</b>	Lumens	742.7	0.0	742.7
	% Fixture	14.0	0.0	14.0
<b>Street Side</b>	Lumens	4560.4	0.0	4560.4
	% Fixture	86.0	0.0	86.0
<b>Total</b>	Lumens	5303.0	0.0	5303.0
	% Fixture	100.0	0.0	100.0

**ZONAL LUMENS:**

Zone	Lumens	% Fixture
0°-10°	72.3	1.4
10°-20°	216.7	4.1
20°-30°	319.3	6.0
30°-40°	410.2	7.7
40°-50°	663.4	12.5
50°-60°	1163.3	21.9
60°-70°	1455.6	27.4
70°-80°	850.6	16.0
80°-90°	151.8	2.9
90°-100°	0.0	0.0
100°-110°	0.0	0.0
110°-120°	0.0	0.0
120°-130°	0.0	0.0
130°-140°	0.0	0.0
140°-150°	0.0	0.0
150°-160°	0.0	0.0
160°-170°	0.0	0.0
170°-180°	0.0	0.0
0°-90°	5303.0	100.0
0°-180°	5303.0	100.0

**Coefficient of Utilization**



REPORT NUMBER: P945744

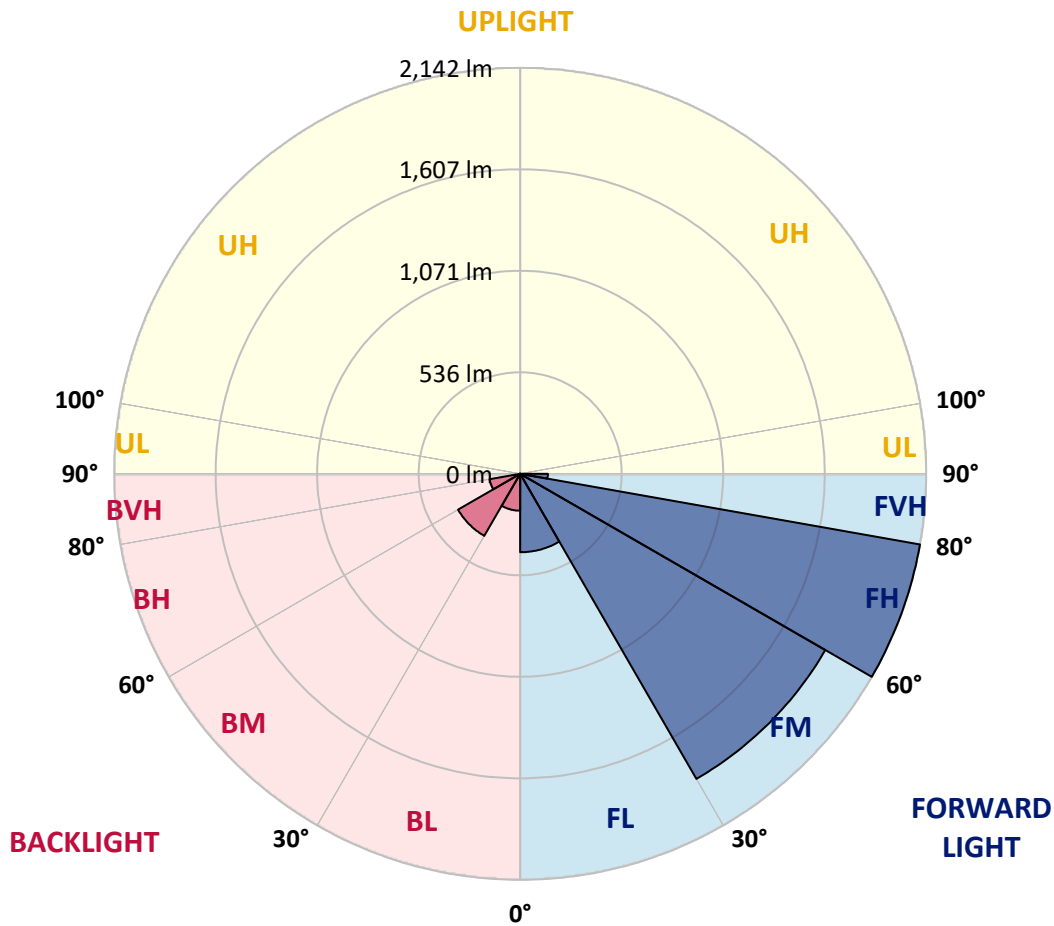
CATALOG NUMBER: GALN-SB1C-835-U-SLR-HSS

**LUMINAIRE CLASSIFICATION SYSTEM LUMEN TABLE AND BUG RATING:**

Zone	Lumens	% Fixture	Zone Rating/Lumen Limit		
			B	U	G
FL (0°-30°)	413.6	7.8			
FM (30°-60°)	1858.6	35.0			
FH (60°-80°)	2142.2	40.4			G2/5000
FVH (80°-90°)	145.9	2.8			G2/225
BL (0°-30°)	194.7	3.7	B1/500		
BM (30°-60°)	378.2	7.1	B1/1000		
BH (60°-80°)	164.0	3.1	B1/500		G1/500
BVH (80°-90°)	5.8	0.1			G0/10
UL (90°-100°)	0.0	0.0		U0/0	
UH (100°-180°)	0.0	0.0		U0/0	

**BUG Rating: B1-U0-G2**

Type IV Short



REPORT NUMBER: P945744

CATALOG NUMBER: GALN-SB1C-835-U-SLR-HSS

**CANDELA DISTRIBUTION (FULL):**

	0°	5°	15°	25°	35°	45°	55°	65°	75°	85°
0°	734.3	734.3	734.3	734.3	734.3	734.3	734.3	734.3	734.3	734.3
2.5°	829.6	815.4	807.0	786.2	765.3	748.5	725.9	710.9	693.0	675.8
5°	924.6	901.6	873.8	835.9	801.1	765.7	731.4	697.4	661.6	628.7
7.5°	1005.0	971.8	922.8	872.4	828.2	785.4	745.3	700.3	656.8	605.3
10°	1066.4	1024.0	959.7	893.6	842.8	799.7	760.6	722.6	678.8	616.7
12.5°	1103.6	1058.3	982.0	904.5	846.4	798.2	767.9	751.1	733.9	672.2
15°	1131.0	1082.1	997.7	912.2	838.0	778.9	756.6	773.4	793.1	753.7
17.5°	1159.5	1108.0	1018.2	915.5	815.4	741.2	731.7	775.2	820.9	819.1
20°	1186.6	1135.4	1036.1	913.3	778.9	695.6	704.0	759.5	812.5	834.8
22.5°	1217.6	1163.5	1053.2	904.9	731.4	652.8	679.1	734.7	781.1	807.4
25°	1255.6	1199.0	1077.3	892.5	680.2	617.4	653.9	705.8	743.4	761.7
27.5°	1296.5	1241.4	1109.5	885.9	638.9	592.2	625.4	671.5	705.1	717.9
30°	1347.3	1290.7	1147.5	878.6	611.9	577.6	595.8	631.6	664.5	677.3
32.5°	1402.8	1345.5	1184.0	861.1	595.5	566.6	567.0	589.6	619.6	634.9
35°	1472.2	1411.2	1223.1	822.7	582.3	553.8	538.8	549.8	574.7	592.9
37.5°	1571.2	1497.5	1271.0	767.9	563.0	534.1	509.3	511.8	530.8	550.9
40°	1707.9	1613.3	1327.2	710.9	535.2	506.3	476.7	475.6	489.5	509.3
42.5°	1892.7	1766.3	1394.8	656.5	508.5	472.7	442.4	440.6	451.5	468.7
45°	2136.8	1962.1	1477.7	609.7	487.7	439.8	409.9	409.2	418.3	433.3
47.5°	2449.1	2234.3	1560.7	577.9	476.7	413.9	383.2	384.7	392.7	406.2
50°	2853.5	2589.0	1585.9	561.9	476.7	400.0	359.5	366.8	373.4	383.6
52.5°	3338.3	2929.5	1502.6	547.3	479.7	401.9	339.4	355.1	359.8	368.6
55°	3787.7	3096.5	1291.8	527.2	480.4	413.2	322.2	345.6	354.4	357.6
57.5°	4048.5	3039.1	1044.5	493.2	477.5	420.9	311.3	333.9	350.7	352.9
60°	3998.8	2837.8	769.0	467.2	455.9	417.9	308.0	316.0	342.7	346.0
62.5°	3616.0	2500.3	533.7	447.2	408.4	405.1	306.9	287.9	325.1	333.2
65°	2906.5	1968.4	377.0	385.0	358.0	377.4	301.0	258.6	303.9	314.9
67.5°	2108.6	1332.0	272.2	312.0	324.4	332.4	287.9	237.5	279.8	294.4
70°	1353.2	719.3	191.1	206.0	273.3	282.4	265.2	218.5	255.4	272.2
72.5°	961.9	424.9	137.4	144.3	219.6	235.3	233.4	197.3	226.9	247.3
75°	663.8	234.2	92.8	103.0	159.3	191.1	180.1	169.5	192.2	213.0
77.5°	416.1	104.8	55.5	71.6	104.5	150.1	123.5	131.2	149.8	169.1
80°	231.6	40.6	31.1	47.5	57.0	109.2	68.3	84.4	110.3	124.2
82.5°	50.4	5.1	13.9	20.5	22.3	63.6	36.2	49.0	69.4	68.3
85°	0.0	0.0	2.6	2.9	1.5	27.4	13.2	16.1	22.6	21.2
87.5°	0.0	0.0	0.0	0.0	0.0	0.0	0.0	0.0	0.0	0.7
90°	0.0	0.0	0.0	0.0	0.0	0.0	0.0	0.0	0.0	0.0

REPORT NUMBER: P945744  
 CATALOG NUMBER: GALN-SB1C-835-U-SLR-HSS

**CANDELA DISTRIBUTION (continued):**

90°		95°	105°	115°	125°	135°	145°	155°	165°	175°	180°
734.3	0°	734.3	734.3	734.3	734.3	734.3	734.3	734.3	734.3	734.3	734.3
660.5	2.5°	657.6	639.7	626.5	620.0	614.5	619.6	622.5	622.5	634.9	642.2
608.6	5°	595.8	563.7	539.2	522.8	512.9	516.2	519.9	523.9	539.6	550.2
577.9	7.5°	553.1	503.8	466.5	443.5	431.4	433.3	435.8	439.1	454.5	465.1
582.3	10°	545.1	474.2	421.6	391.3	376.6	374.1	372.6	371.5	380.7	388.7
632.0	12.5°	577.9	475.6	402.2	365.3	347.4	339.7	331.0	324.0	325.5	330.6
707.3	15°	636.8	494.3	396.0	351.8	329.5	316.7	306.5	298.1	296.3	298.1
773.0	17.5°	704.0	519.5	395.3	340.1	312.3	299.2	290.8	283.1	280.6	280.9
809.9	20°	748.5	539.6	393.1	327.0	295.9	284.2	276.9	269.2	266.7	267.4
799.7	22.5°	752.9	550.2	389.8	312.3	279.5	269.6	262.3	255.4	255.0	255.0
761.3	25°	729.2	550.2	382.9	299.2	263.8	255.0	248.4	240.0	241.5	242.2
717.9	27.5°	692.3	537.0	369.7	288.6	250.2	241.1	234.5	226.9	228.7	229.8
677.3	30°	655.8	520.2	354.0	276.5	237.5	226.9	222.1	215.5	216.3	217.7
637.1	32.5°	621.8	502.3	335.4	266.7	224.7	214.1	210.4	203.1	204.2	205.7
597.7	35°	588.2	482.6	313.4	255.0	213.0	202.4	199.5	191.1	191.8	194.0
558.2	37.5°	552.0	461.8	295.5	243.3	201.7	190.7	187.8	179.0	179.7	182.3
517.3	40°	514.0	441.3	278.0	230.9	189.6	178.6	176.1	166.6	167.3	170.2
477.1	42.5°	475.6	419.0	264.5	214.8	177.2	165.5	162.9	154.2	155.3	158.5
442.0	45°	440.2	392.4	255.7	196.9	165.5	152.3	149.8	141.7	143.9	147.6
412.4	47.5°	409.9	365.0	252.1	181.9	153.1	138.8	136.6	130.1	133.7	137.7
387.2	50°	384.0	338.7	247.3	166.6	141.4	127.1	124.9	120.6	125.3	129.3
370.1	52.5°	365.3	308.7	237.1	152.7	131.2	117.3	116.5	114.3	118.7	122.4
357.3	55°	349.2	277.6	220.7	140.6	122.0	108.9	109.6	108.5	112.2	115.1
349.6	57.5°	334.6	250.6	199.8	131.2	112.2	101.6	103.8	102.3	104.1	105.9
341.6	60°	317.1	223.2	175.0	120.6	100.5	94.3	96.8	92.8	92.4	93.2
327.0	62.5°	291.2	186.3	149.1	107.4	90.2	86.2	87.3	79.6	73.8	73.8
305.4	65°	255.0	149.8	124.9	92.8	78.5	75.3	74.5	63.6	55.5	54.8
282.0	67.5°	213.0	123.1	103.8	78.2	65.4	63.2	63.9	55.9	47.9	47.1
258.6	70°	173.5	101.9	83.7	62.5	50.4	52.6	55.9	47.9	40.2	39.1
231.2	72.5°	141.0	81.1	65.4	47.9	37.3	43.5	47.5	39.1	31.8	31.1
197.3	75°	108.9	59.5	46.8	32.5	27.0	33.6	37.3	28.5	22.6	21.6
152.7	77.5°	72.7	36.9	26.3	20.5	16.1	23.0	24.8	15.0	13.2	12.8
111.1	80°	44.2	17.2	11.3	9.9	5.5	8.4	9.9	6.2	6.9	7.3
59.2	82.5°	22.3	4.7	1.8	0.4	0.0	0.0	2.9	1.5	2.9	3.7
16.1	85°	1.8	0.0	0.0	0.0	0.0	0.0	0.0	0.0	0.7	1.8
0.0	87.5°	0.0	0.0	0.0	0.0	0.0	0.0	0.0	0.0	0.0	0.0
0.0	90°	0.0	0.0	0.0	0.0	0.0	0.0	0.0	0.0	0.0	0.0

REPORT NUMBER: P945744  
 CATALOG NUMBER: GALN-SB1C-835-U-SLR-HSS

**CANDELA DISTRIBUTION (continued):**

185°		195°	205°	215°	225°	235°	245°	255°	265°	270°	275°
734.3	0°	734.3	734.3	734.3	734.3	734.3	734.3	734.3	734.3	734.3	734.3
645.2	2.5°	665.6	681.0	695.6	719.0	743.1	766.8	790.9	814.3	822.7	828.9
557.1	5°	588.9	617.8	651.4	697.8	747.4	798.6	850.5	898.0	919.5	934.1
474.2	7.5°	509.6	547.3	595.5	665.3	743.1	824.5	906.0	980.9	1015.6	1043.7
396.0	10°	431.1	472.0	533.0	612.6	717.9	834.8	947.3	1050.3	1095.2	1130.7
339.7	12.5°	362.0	400.4	464.3	552.4	678.4	826.7	971.0	1094.9	1147.8	1187.7
299.6	15°	313.4	340.5	397.1	492.1	631.6	800.8	972.5	1116.1	1174.1	1215.8
282.8	17.5°	286.4	295.5	332.4	430.7	579.8	766.8	959.0	1123.4	1185.5	1224.2
267.8	20°	271.8	273.3	283.5	351.1	513.3	735.0	946.2	1130.7	1196.1	1228.6
257.2	22.5°	260.1	260.1	262.7	287.1	427.4	697.0	942.2	1143.5	1210.7	1230.8
245.1	25°	249.5	249.5	250.2	256.8	338.7	638.9	939.6	1163.2	1230.8	1236.2
233.1	27.5°	238.6	238.9	238.9	242.6	272.9	560.0	928.6	1188.8	1254.9	1243.6
221.4	30°	227.6	228.3	228.3	230.9	241.5	467.6	907.1	1219.4	1286.3	1253.1
209.7	32.5°	216.6	217.4	217.4	219.6	227.2	373.4	880.1	1247.6	1318.1	1257.1
198.4	35°	205.3	206.4	205.7	208.6	216.6	297.0	845.7	1275.7	1352.4	1269.9
187.4	37.5°	194.0	194.7	194.4	197.3	206.4	256.5	805.9	1296.9	1399.2	1298.4
175.7	40°	182.7	182.3	182.3	185.6	195.4	244.8	755.8	1330.5	1466.4	1348.4
164.0	42.5°	171.0	171.0	170.2	173.9	185.9	236.0	708.0	1390.8	1564.3	1428.0
153.1	45°	160.4	160.0	158.5	161.8	176.8	220.7	691.2	1503.3	1709.0	1557.0
142.1	47.5°	150.1	149.8	146.1	149.1	165.9	206.8	754.0	1687.4	1909.5	1746.6
133.3	50°	141.0	141.4	134.4	137.0	154.9	196.2	890.3	1926.3	2175.9	2002.0
126.0	52.5°	132.6	132.6	123.5	124.9	141.4	186.7	1020.0	2185.4	2527.3	2358.1
118.4	55°	124.2	123.5	113.2	114.0	127.9	173.2	1039.3	2438.2	3006.6	2894.1
110.0	57.5°	114.7	113.2	103.8	103.8	115.4	163.3	900.9	2632.5	3601.3	3681.7
94.3	60°	103.0	101.9	95.7	93.9	105.6	172.1	635.7	2655.2	3984.9	4729.1
74.9	62.5°	88.0	89.5	86.2	83.7	96.1	178.6	376.6	2472.9	3892.1	5062.3
58.1	65°	69.4	75.3	74.5	72.7	105.6	150.5	222.5	2122.9	3607.5	4793.4
50.8	67.5°	59.2	63.2	62.1	62.1	110.7	114.3	139.9	1658.6	3215.9	4474.5
42.4	70°	50.4	54.4	50.4	50.4	83.7	69.4	96.8	1158.1	2793.2	4121.6
34.0	72.5°	41.6	45.7	41.3	38.4	66.9	51.9	70.9	723.7	2392.1	3754.0
24.1	75°	31.8	36.5	33.2	29.6	44.2	38.7	53.7	420.5	1981.9	3211.9
14.6	77.5°	20.1	26.3	24.8	20.8	32.5	28.1	38.7	250.2	1529.2	2509.8
8.8	80°	12.4	13.5	13.9	13.2	18.6	19.0	26.3	142.5	1046.6	1749.2
5.5	82.5°	8.0	8.0	6.2	6.9	9.1	11.0	15.0	53.7	615.2	1064.9
3.3	85°	5.8	5.1	3.3	3.3	4.4	5.5	5.8	16.4	249.5	420.5
1.5	87.5°	2.9	2.6	1.1	1.5	2.2	1.8	1.5	0.7	62.8	134.4
0.0	90°	0.0	0.0	0.0	0.0	0.0	0.0	0.0	0.0	0.0	0.0

REPORT NUMBER: P945744  
 CATALOG NUMBER: GALN-SB1C-835-U-SLR-HSS

**CANDELA DISTRIBUTION (continued):**

285°		295°	305°	315°	325°	335°	345°	355°	360°
734.3	0°	734.3	734.3	734.3	734.3	734.3	734.3	734.3	734.3
842.8	2.5°	850.1	861.4	862.2	862.2	852.3	851.9	831.8	829.6
967.0	5°	1001.0	1008.3	1010.1	1006.5	986.7	972.1	933.0	924.6
1093.8	7.5°	1139.1	1153.7	1153.7	1144.9	1112.8	1082.8	1026.2	1005.0
1198.6	10°	1249.4	1266.2	1262.6	1244.6	1204.1	1162.8	1094.1	1066.4
1262.2	12.5°	1303.1	1320.3	1310.8	1290.3	1250.9	1207.4	1135.1	1103.6
1280.5	15°	1302.0	1297.3	1287.4	1284.8	1265.8	1233.0	1165.4	1131.0
1269.1	17.5°	1255.6	1215.4	1207.8	1233.3	1257.4	1249.4	1191.7	1159.5
1242.1	20°	1182.2	1112.0	1105.1	1154.0	1222.7	1257.8	1216.2	1186.6
1203.0	22.5°	1104.7	1029.1	1013.0	1067.1	1170.5	1260.4	1247.2	1217.6
1159.9	25°	1031.3	955.3	939.2	989.7	1112.4	1256.0	1280.8	1255.6
1118.6	27.5°	969.9	896.5	881.5	931.9	1056.5	1243.6	1314.4	1296.5
1077.7	30°	922.4	854.5	843.5	892.1	1008.3	1228.2	1357.2	1347.3
1039.7	32.5°	894.7	845.0	849.0	888.8	982.3	1211.4	1398.1	1402.8
1021.1	35°	922.1	924.3	959.3	975.8	1006.5	1208.8	1453.6	1472.2
1043.4	37.5°	1058.3	1134.3	1207.0	1193.5	1124.5	1238.4	1536.5	1571.2
1140.5	40°	1290.3	1446.3	1564.3	1512.8	1338.9	1329.0	1656.0	1707.9
1313.0	42.5°	1573.8	1838.3	2032.6	1894.6	1615.5	1487.6	1826.6	1892.7
1521.6	45°	1873.0	2321.6	2627.8	2340.6	1910.3	1709.7	2084.9	2136.8
1717.0	47.5°	2188.3	2909.1	3305.1	2835.3	2183.5	1962.5	2437.1	2449.1
1902.2	50°	2533.1	3553.1	3995.5	3329.5	2447.3	2252.2	2867.4	2853.5
2118.1	52.5°	2861.6	4215.4	4671.4	3826.0	2678.9	2611.7	3366.8	3338.3
2413.3	55°	3175.0	4877.4	5351.2	4303.1	2897.4	3086.6	3960.1	3787.7
2838.9	57.5°	3538.5	5472.5	6051.9	4782.4	3202.8	3703.3	4623.5	4048.5
3653.9	60°	4075.9	6148.7	6844.3	5439.3	3783.6	4351.3	4861.3	3998.8
4630.1	62.5°	4762.0	6770.5	7420.4	6083.0	4367.1	4473.4	4511.0	3616.0
4431.0	65°	4895.3	6928.0	7452.9	6255.0	4291.8	3794.6	3682.8	2906.5
3957.9	67.5°	4541.7	6643.4	6998.5	5934.6	3796.4	2932.4	2763.7	2108.6
3647.4	70°	4144.9	6100.9	6206.4	5390.0	3339.0	2156.9	1866.4	1353.2
3434.8	72.5°	3738.3	5377.2	5158.7	4680.9	2934.6	1570.5	1346.2	961.9
3131.9	75°	3255.4	4425.5	4063.5	3889.2	2429.8	1232.6	973.9	663.8
2693.9	77.5°	2606.9	3115.1	3018.3	3014.6	1825.9	900.5	649.9	416.1
2104.6	80°	1839.0	2021.7	1972.4	2270.5	1224.9	653.2	391.3	231.6
1464.9	82.5°	890.3	1117.9	1147.5	1352.1	595.8	384.3	90.2	50.4
572.8	85°	348.5	539.2	454.8	513.3	167.3	107.0	2.2	0.0
94.3	87.5°	39.1	62.5	57.4	45.3	20.5	4.4	0.0	0.0
0.0	90°	0.0	0.0	0.0	0.0	0.0	0.0	0.0	0.0

(END OF REPORT)